


# Let's go on Safari!

Today we will be...

Using compass points to navigate around a map.




How many Kenyan animals  
can you remember?

Back

Next

Back

The map on the next slide shows some of the things we saw on our safari adventure. **Have a look at the map. What can you see?**



Next



Back

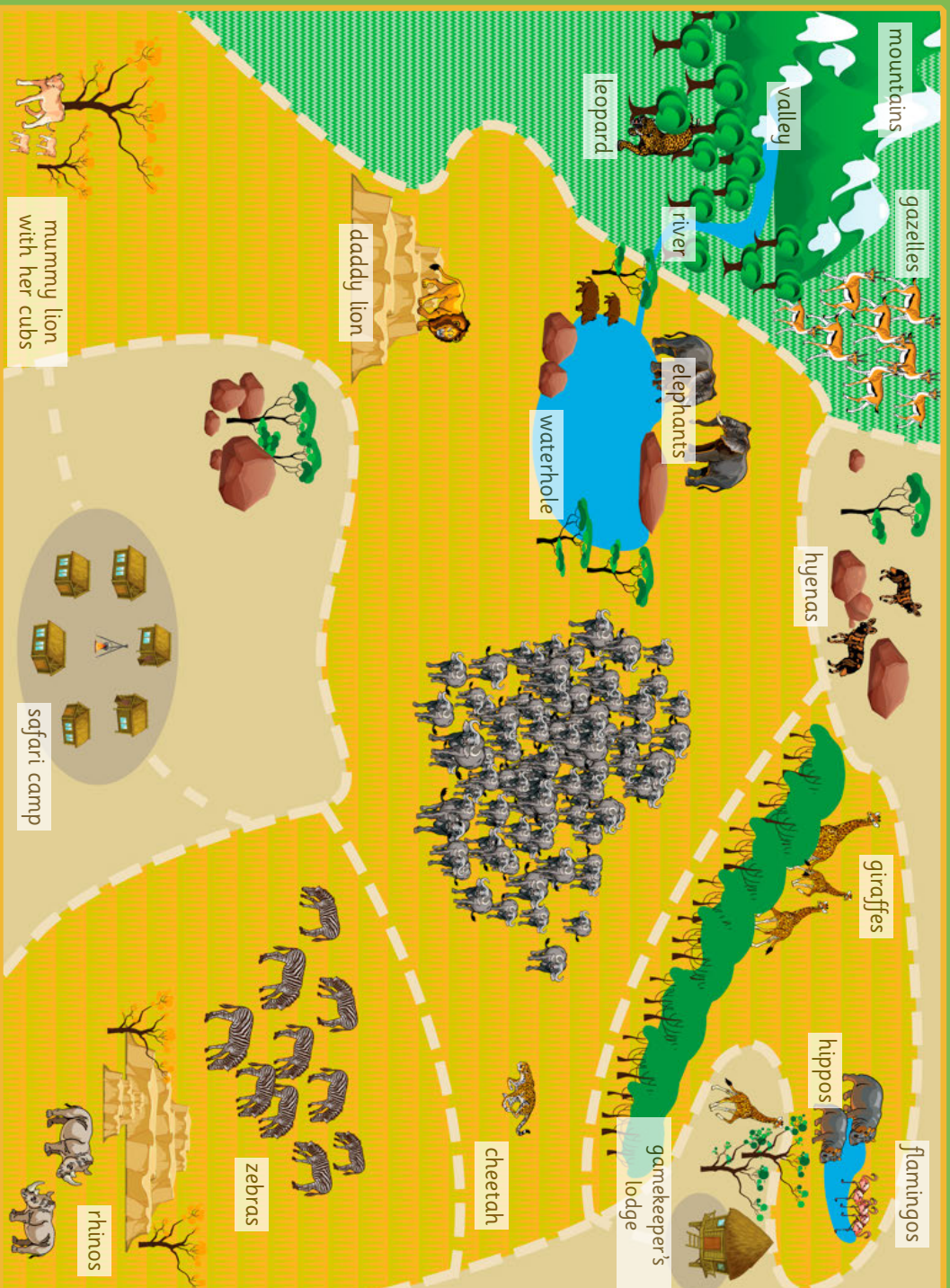


www.planbee.com

Next




Back



[www.planbee.com](http://www.planbee.com)

Next



Today we are going to be describing where all these different animals and features are on the map and how to get from one place to another.

When we are describing where places are on a map, or how to get from one place to another, we can use a **compass** to help us. Compasses have four main points: north, south, east and west.



Back

[www.planbee.com](http://www.planbee.com)

Next





If the  
daddy lion  
travelled  
**east**, which  
animal  
would he  
get to?



Back

www.planbee.com

Next





The lion  
would get  
to the  
**buffalo** if  
he travelled  
east.



Back

[www.planbee.com](http://www.planbee.com)

Next





If the  
rhinos  
travelled  
**north**,  
which  
animal  
would they  
get to?



Back

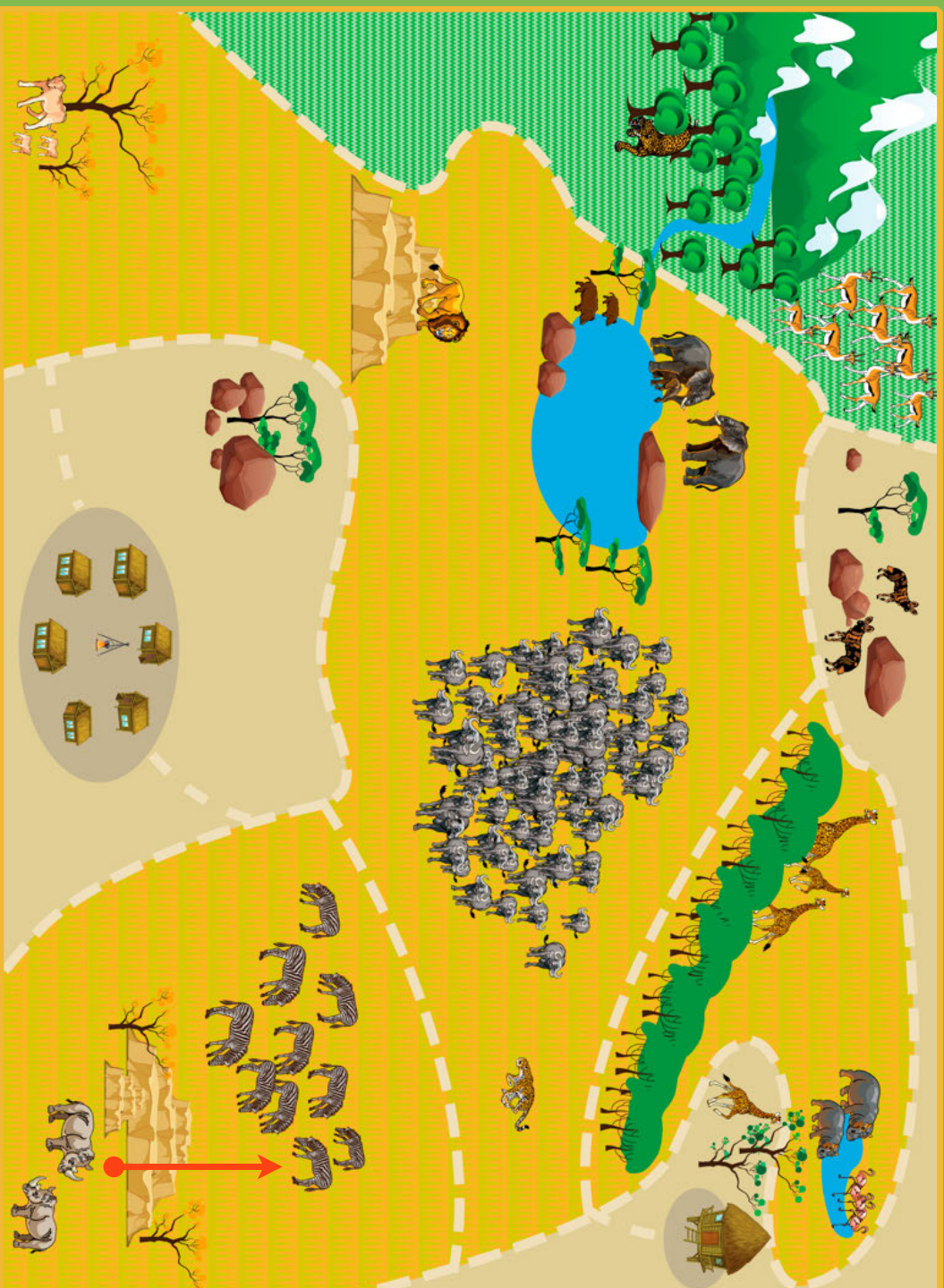
www.planbee.com

Next





The rhinos  
would get  
to the  
**zebras** if  
they  
travelled  
north.



Back

www.planbee.com

Next





If the  
gazelles  
travelled  
**south**,  
which  
animal  
would they  
get to?



Back

www.planbee.com

Next





The gazelles  
would get to  
the  
elephants if  
they  
travelled  
south.



Back

www.planbee.com

Next





If the  
hippos  
travelled  
**west**,  
which  
animal  
would they  
get to?



Back

www.planbee.com

Next





The hippos  
would get  
to the  
**giraffes** if  
they  
travelled  
west.




Back

www.planbee.com


Next



Sometimes maps are split into grids to make them easier to navigate around, like this:



If you start at the square the **mummy** lion is in and travel three squares **north**, what do you get to?



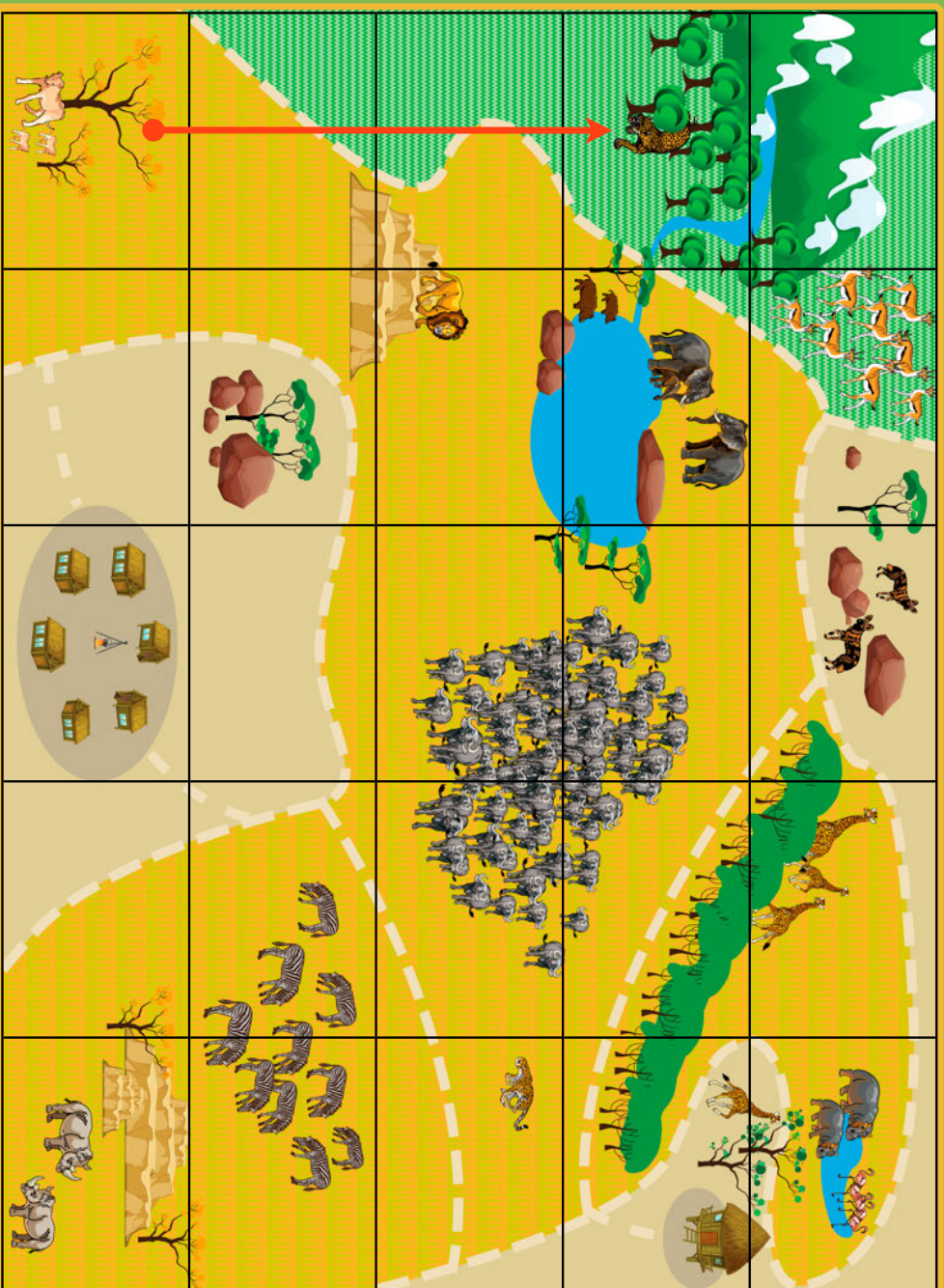
Back

www.planbee.com

Next



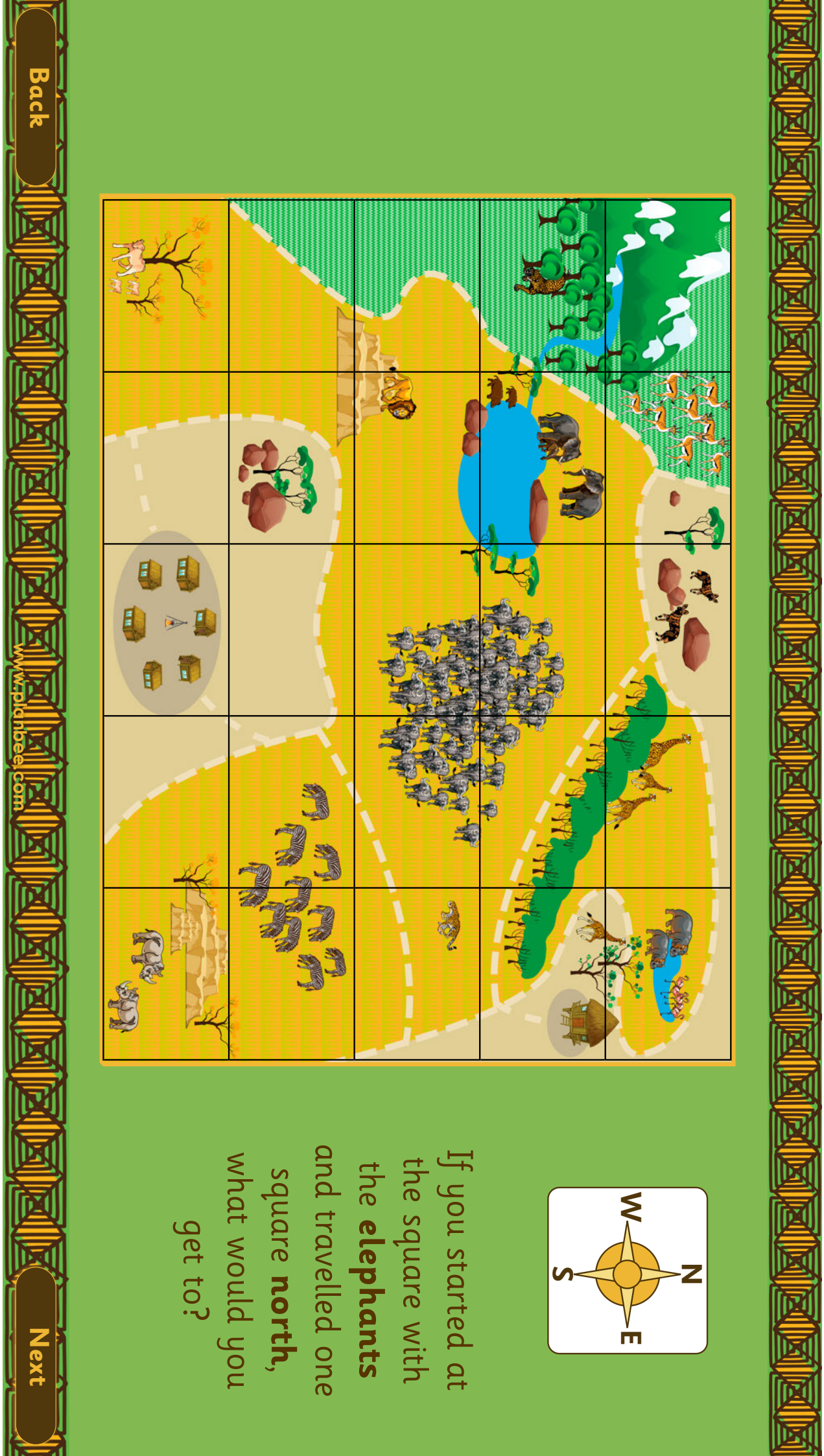
[www.planbee.com](http://www.planbee.com)



A cartoon illustration of a man with a mustache, wearing a white shirt and a wide-brimmed hat, running happily with his arms raised. A yellow starburst is next to his head.

## Next





If you started at the square with the **elephants** and travelled one square **north**, what would you get to?

Back

Next

www.planbee.com

If you started at the square with the **elephants** and travelled one square **north**, what would you get to?

Back

Next

www.planbee.com

If you started at the square with the **elephants** and travelled one square **north**, what would you get to?

Back

Next

www.planbee.com

If you started at the square with the **elephants** and travelled one square **north**, what would you get to?


Back

Next

www.planbee.com




Back



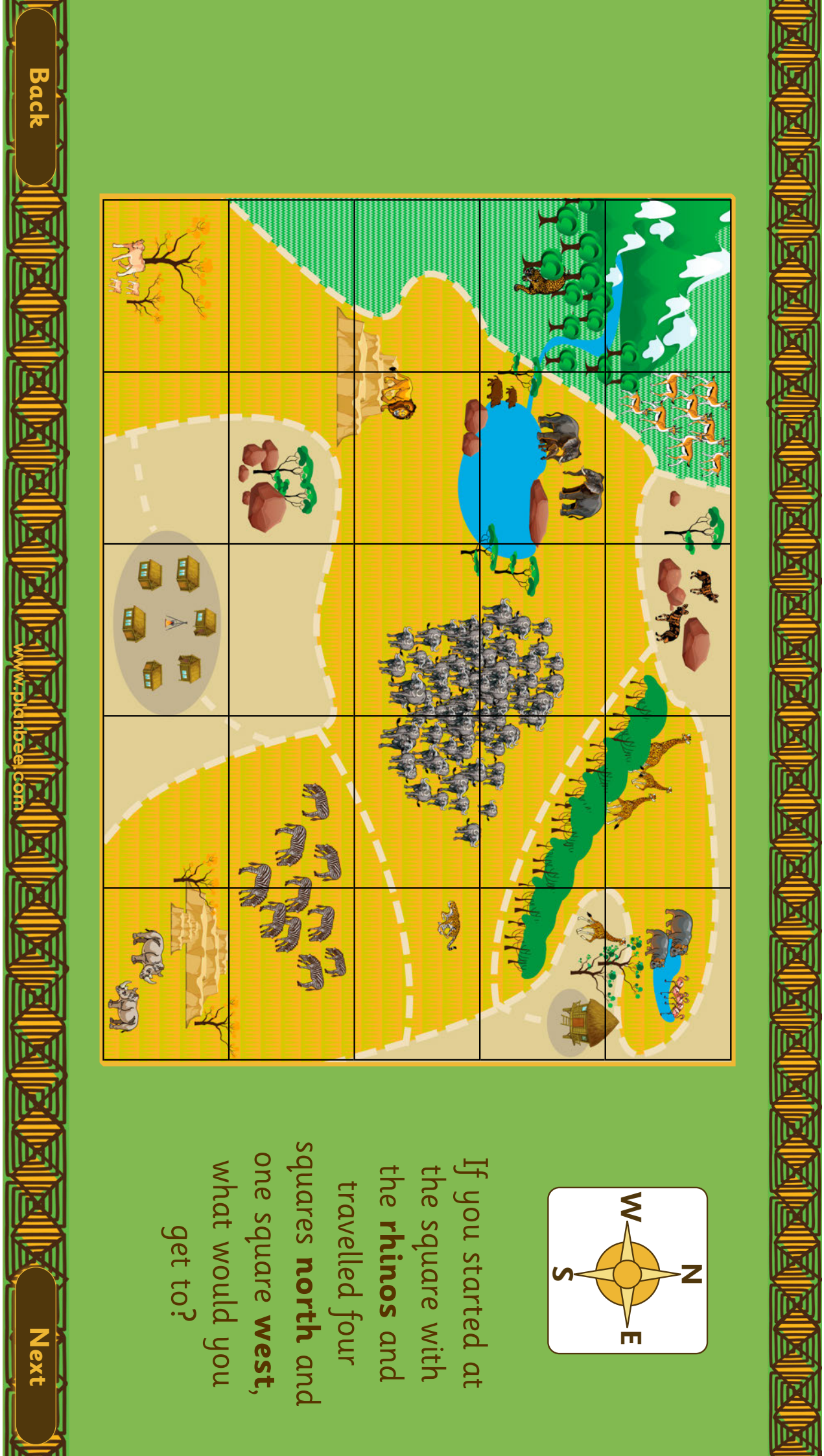
www.planbee.com

You get  
to the  
gazelles!



Next





If you started at  
the square with  
the **rhinos** and  
travelled four  
squares **north** and  
one square **west**,  
what would you  
get to?

Back
Next

[www.planbee.com](http://www.planbee.com)

If you started at the square with the **rhinos** and travelled four squares **north** and one square **west**, what would you get to?

Back

Next

www.planbee.com

If you started at the square with the **rhinos** and travelled four squares **north** and one square **west**, what would you get to?

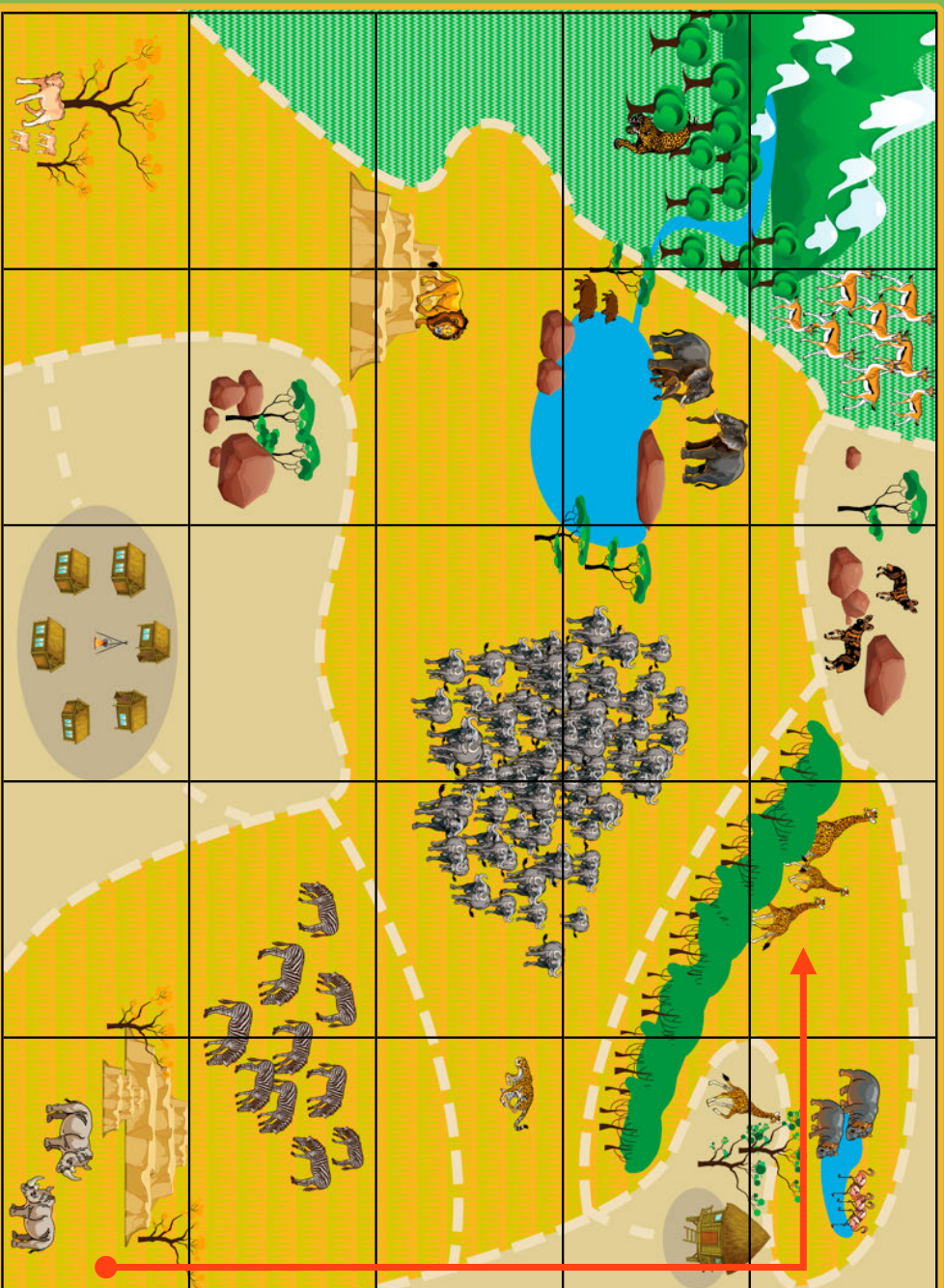
Back

Next

www.planbee.com




Back



www.planbee.com

You get  
to the  
giraffes!



Next



Back



**Well done!**  
Are you ready to try some map  
work by yourself?

[www.pianbee.com](http://www.pianbee.com)

Next





Using a compass, find north and turn to face that direction.  
Which way do you need to turn to face south?

Now try it with other points on the compass!

